

MORGAN AND MORECAMBE OFFSHORE WIND FARMS: TRANSMISSION ASSETS

Works Plans - Offshore

December 2024
Rev: F02

MOR001-FLO-CON-ENV-PLN-0032
MRCNS-J3303-JVW-10013

PINS Reference: EN020028
APFP Regulations: 5(2)(j)
Document reference: B9/F02

Document status					
Version	Purpose of document	Approved by	Date	Approved by	Date
F01	For issue: Application	AS	September 2024	IM	September 2024
F02	S51 advice update	AS	December 2024	IM	December 2024

Prepared by:

**Morgan Offshore Wind Limited,
Morecambe Offshore Windfarm Ltd**

Prepared for:

**Morgan Offshore Wind Limited,
Morecambe Offshore Windfarm Ltd**

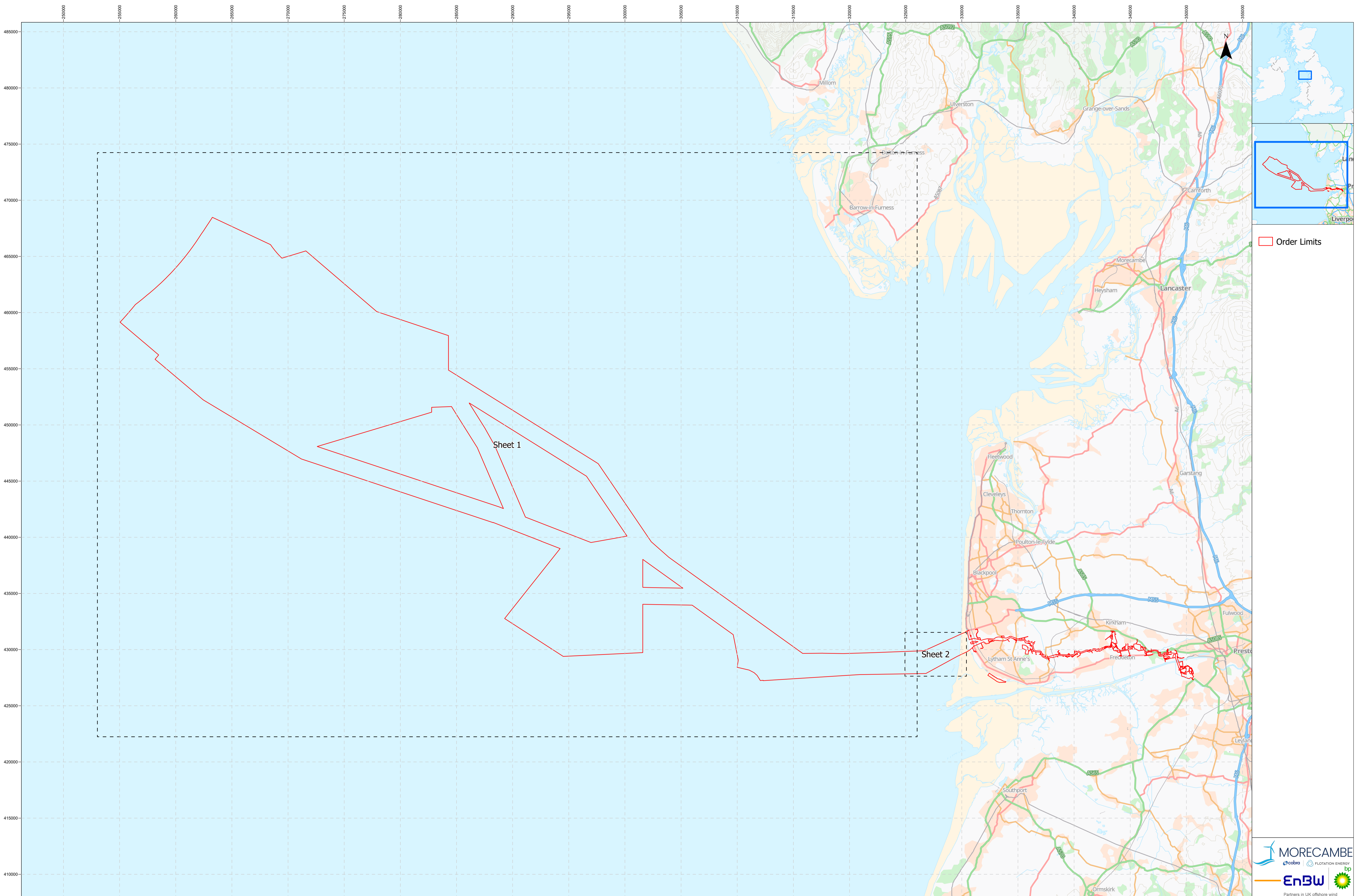


Schedule of Changes

Sheet Number	Change requested by	Change Made	Reason for Change	Revision	Submission deadline
Throughout	The Applicants	A review of the works plans labels has been undertaken and the font size of has been increased to increase readability.	The font size of the labels has increased following a review, to improve readability.	F02	S51 advice update

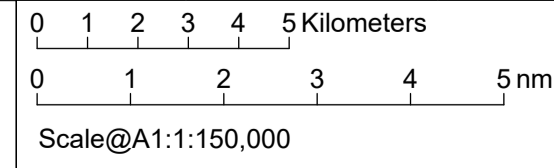
Key

Work No	Description
1A	Morgan offshore cable works
1B	Morecambe offshore cable works
2A	Morgan offshore cable works
2B	Morecambe offshore cable works
3A	Morgan offshore working area
3B	Morecambe offshore working area
4A	Morgan intertidal cable works
4B	Morecambe intertidal cable works



Project Name:
MORGAN AND MORECAMBE OFFSHORE WIND FARMS:
TRANSMISSION ASSETS

Drawing Title:
Offshore Works Plan - Index
AFPF Reg: 5(k)(2)
Document Reference: B9



Geodetic Information:
Datum: OSGB 1936
Projection: British National Grid

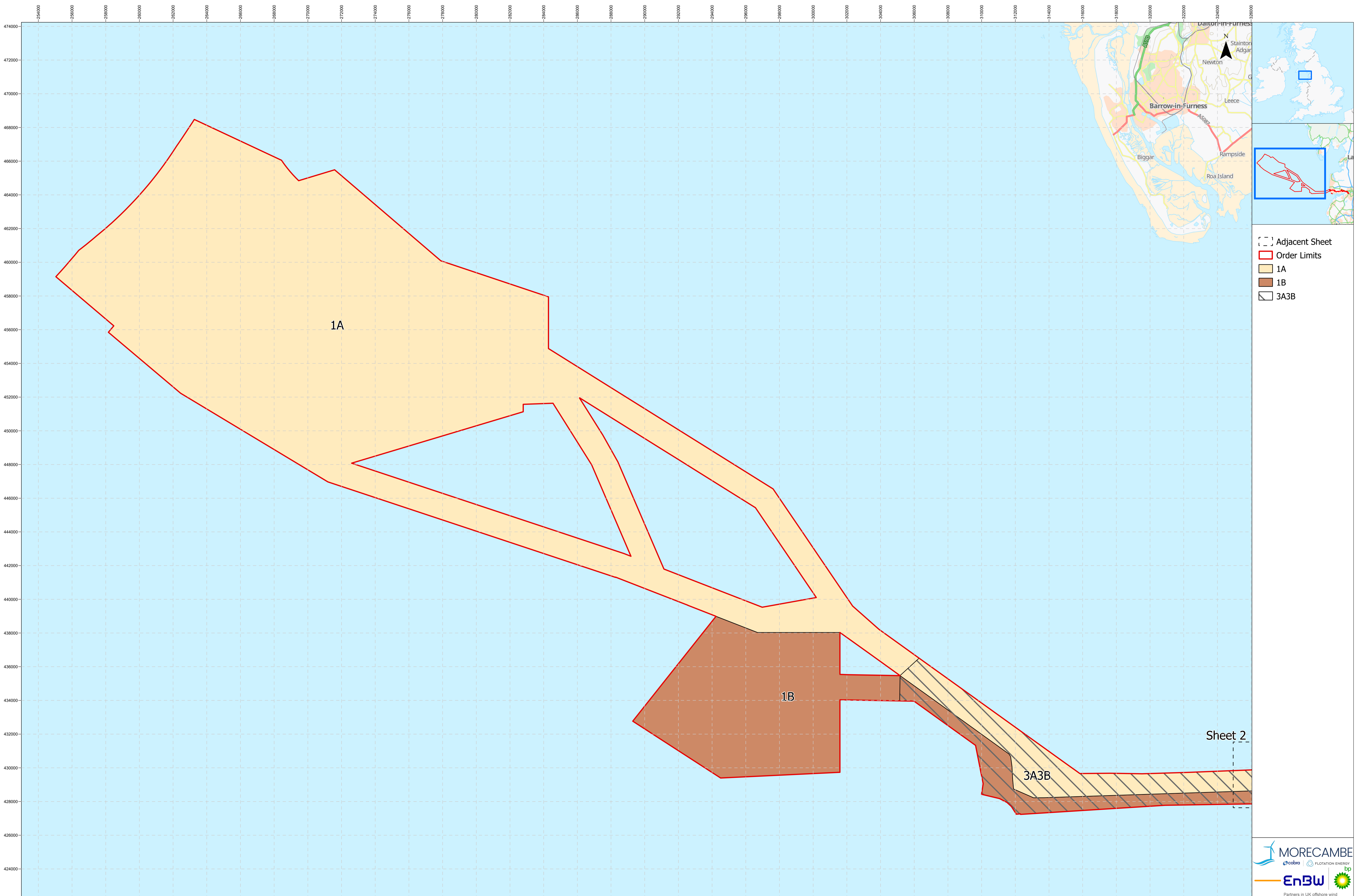
Data Sources: BP, Ordnance Survey
Based Upon The Ordnance Survey Map With The Sanction Of The
Controller Of HM Stationery Office. Crown Copyright Reserved. © OS
Licence No. 100042124

Service Layer Credits: GB Cartographic Local Names:
Contains OS data © Crown Copyright and database right
2023
Contains data from OS Zoomstack

VER	DATE	DETAILS	AUTH	CHK	APPRV
01	20/09/24	Final at DCO Submission	HAH	LM	AS
02	02/12/24	S51 Update	HAH	LM	AS

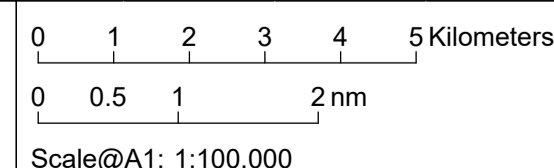
Drawing Number:
BP-GBR-MORG-REG-0177





Project Name:
MORGAN AND MORECAMBE OFFSHORE WIND FARMS:
TRANSMISSION ASSETS

Drawing Title:
Offshore Works Plan - Sheet 1 of 2
AFPF Reg: 5(k)(2)
Document Reference: B9



Geodetic Information:
Datum: OSGB 1936
Projection: British National Grid

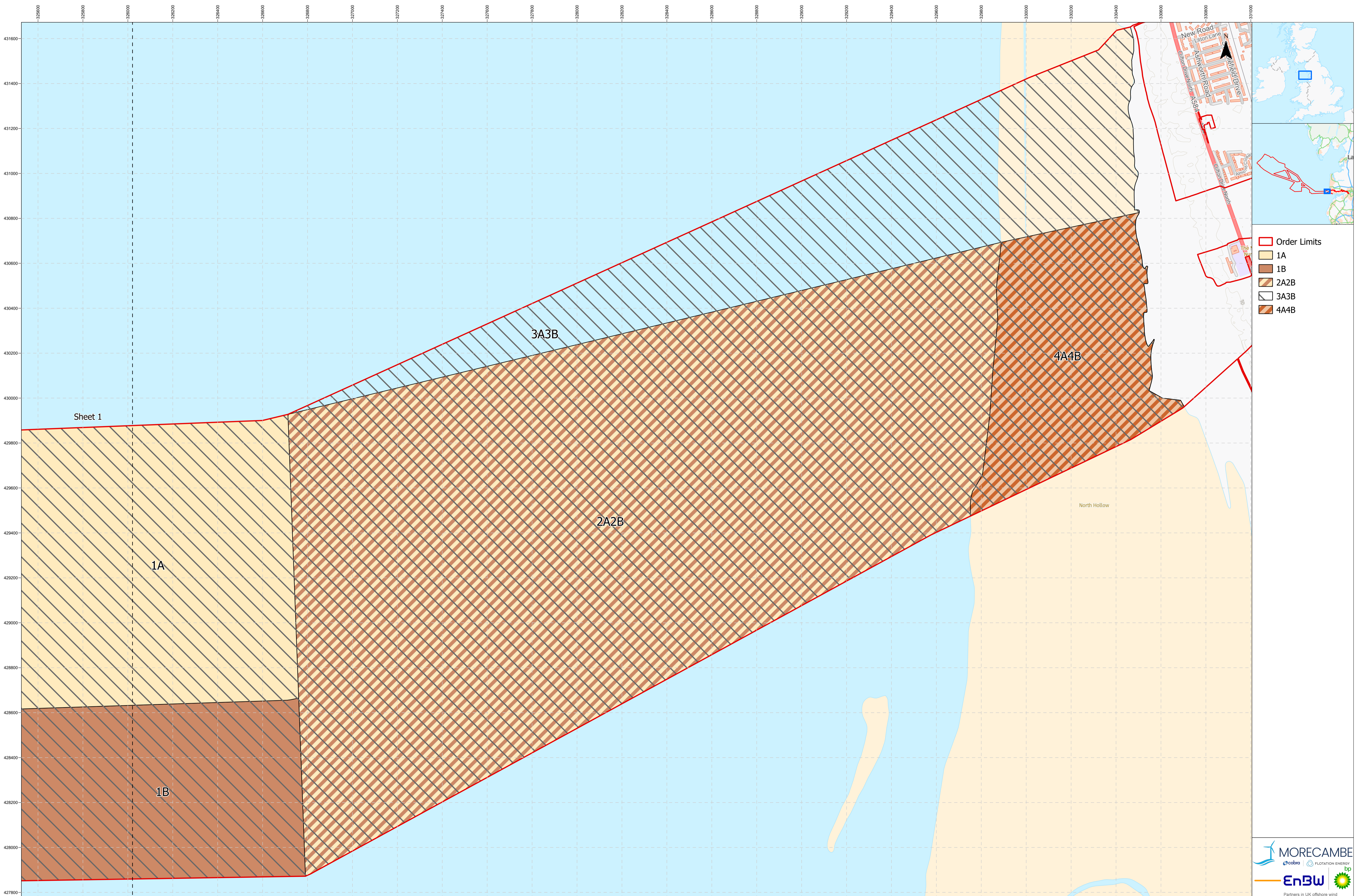
Data Sources: BP, Ordnance Survey
Based Upon The Ordnance Survey Map With The Sanction Of The
Controller Of HM Stationery Office. Crown Copyright Reserved. © OS
Licence No. 100042124

Service Layer Credits: GB Cartographic Local Names:
Contains OS data © Crown Copyright and database right
2023
Contains data from OS Zoomstack

VER	DATE	DETAILS	AUTH	CHK	APPRV
01	20/09/24	Final at DCO Submission	HAH	LM	AS
02	2/12/24	S51 Update	HAH	LM	AS

Drawing Number:
BP-GBR-MORG-REG-0177





Sheet 1

1A

1B

3A3B

2A2B

4A4B


North Hollow

Order Limits

- 1A
- 1B
- 2A2B
- 3A3B
- 4A4B

Project Name:
MORGAN AND MORECAMBE OFFSHORE WIND FARMS:
TRANSMISSION ASSETS

Drawing Title:
Offshore Works Plan - Sheet 2 of 2
AFPF Reg: 5(k)(2)
Document Reference: B9



Geodetic Information:
Datum: OSGB 1936
Projection: British National Grid

Data Sources: BP, Ordnance Survey
Based Upon The Ordnance Survey Map With The Sanction Of The
Controller Of HM Stationery Office. Crown Copyright Reserved. © OS
Licence No. 100042124

Service Layer Credits: GB Cartographic Local Names:
Contains OS data © Crown Copyright and database right
2023
Contains data from OS Zoomstack

VER	DATE	DETAILS	AUTH	CHK	APPRV
01	20/09/24	Final at DCO Submission	HAH	LM	AS
02	2/12/24	S51 Update	HAH	LM	AS

Drawing Number:
BP-GBR-MORG-REG-0177